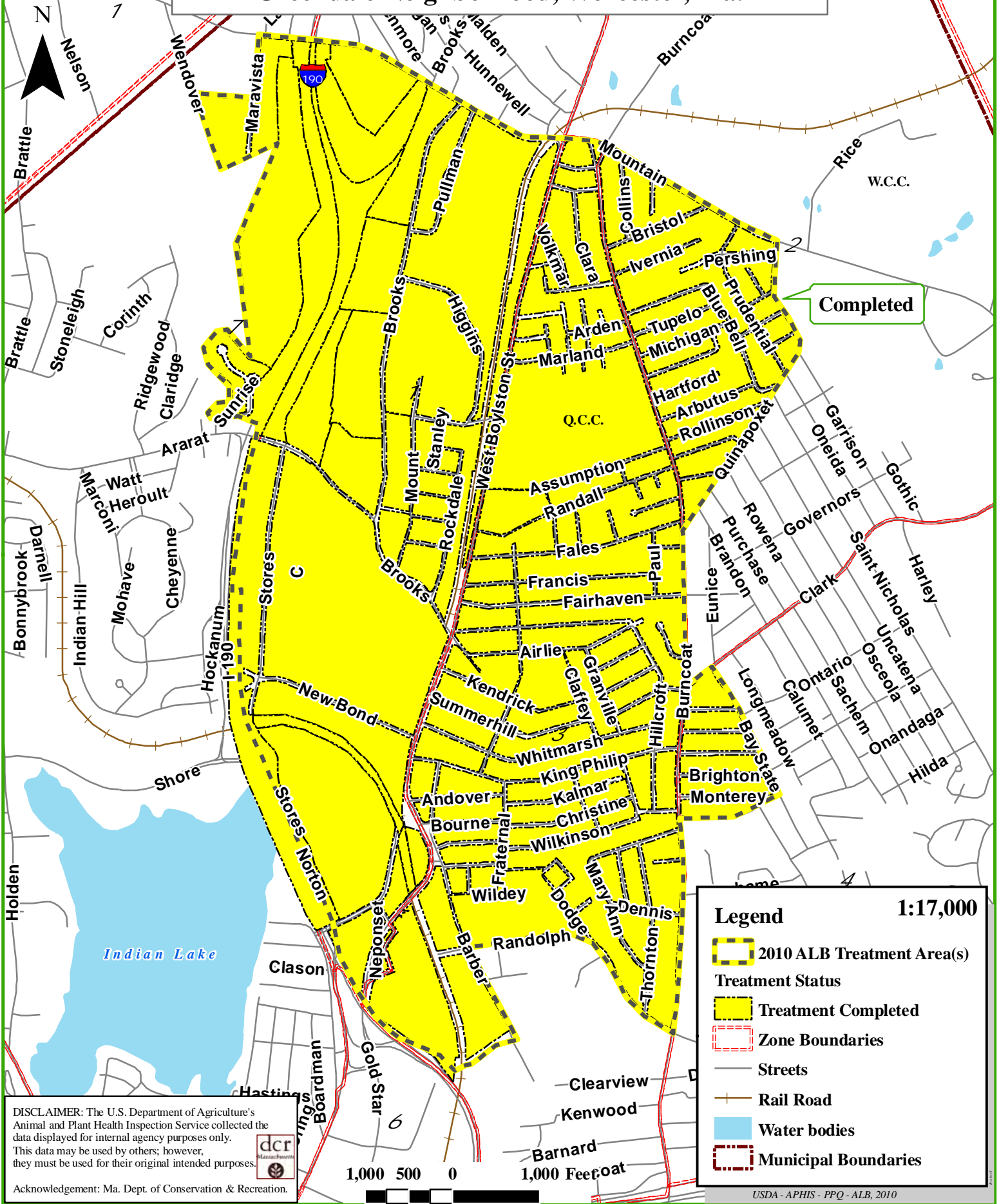




2010 Worcester County, Ma Treatment Area's Treatment Update Week Eight (June 14th - June 19th) Greendale Neighborhood, Worcester, Ma.



Completed

Legend 1:17,000

- 2010 ALB Treatment Area(s)
- Treatment Status**
- Treatment Completed
- Zone Boundaries
- Streets
- Rail Road
- Water bodies
- Municipal Boundaries

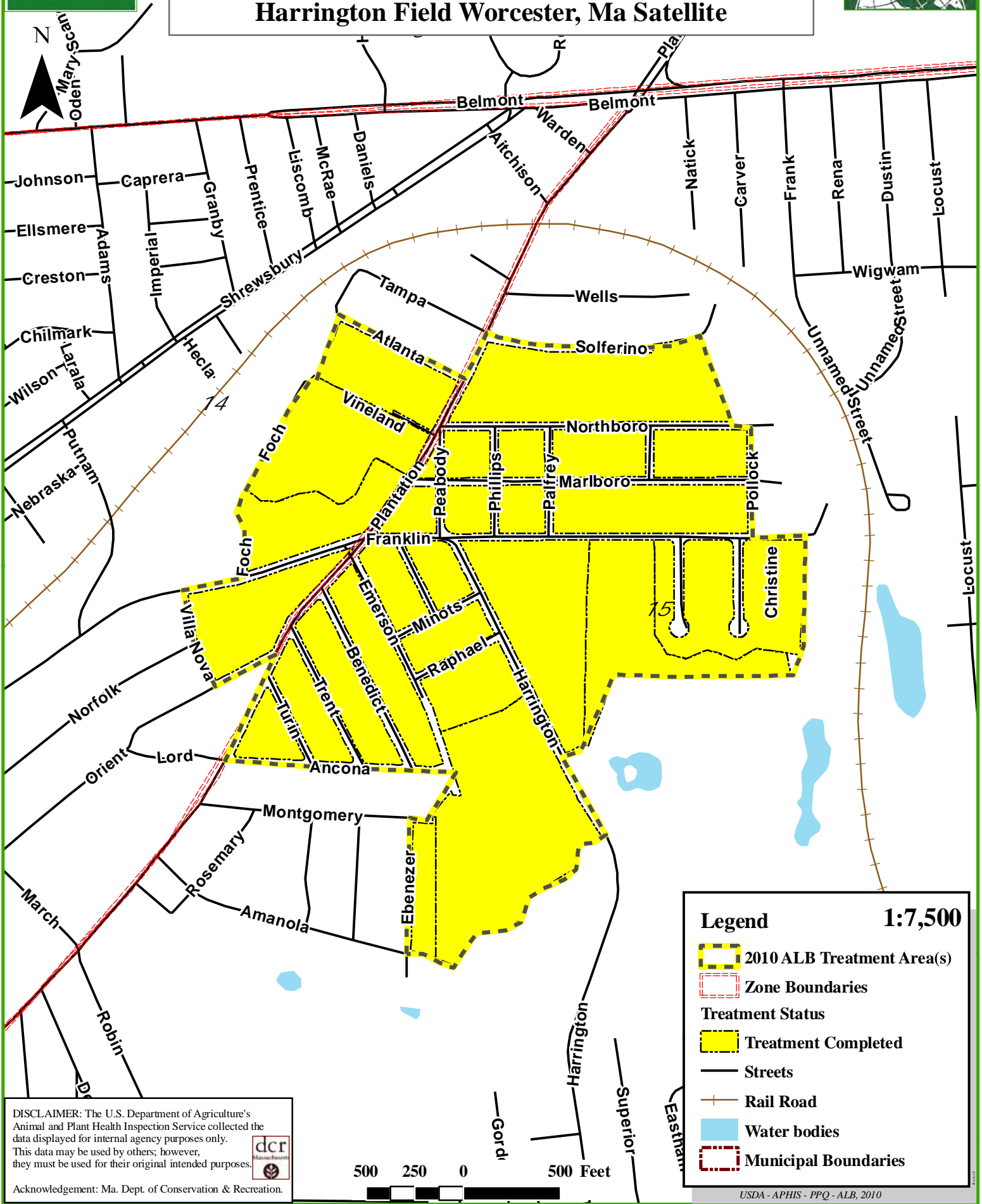
DISCLAIMER: The U.S. Department of Agriculture's Animal and Plant Health Inspection Service collected the data displayed for internal agency purposes only. This data may be used by others; however, they must be used for their original intended purposes.



Acknowledgement: Ma. Dept. of Conservation & Recreation.



2010 Worcester County, Ma Treatment Area's Treatment Update Week Eight (June 14th - June 19th) Harrington Field Worcester, Ma Satellite



DISCLAIMER: The U.S. Department of Agriculture's Animal and Plant Health Inspection Service collected the data displayed for internal agency purposes only. This data may be used by others; however, they must be used for their original intended purposes.



Acknowledgement: Ma. Dept. of Conservation & Recreation.

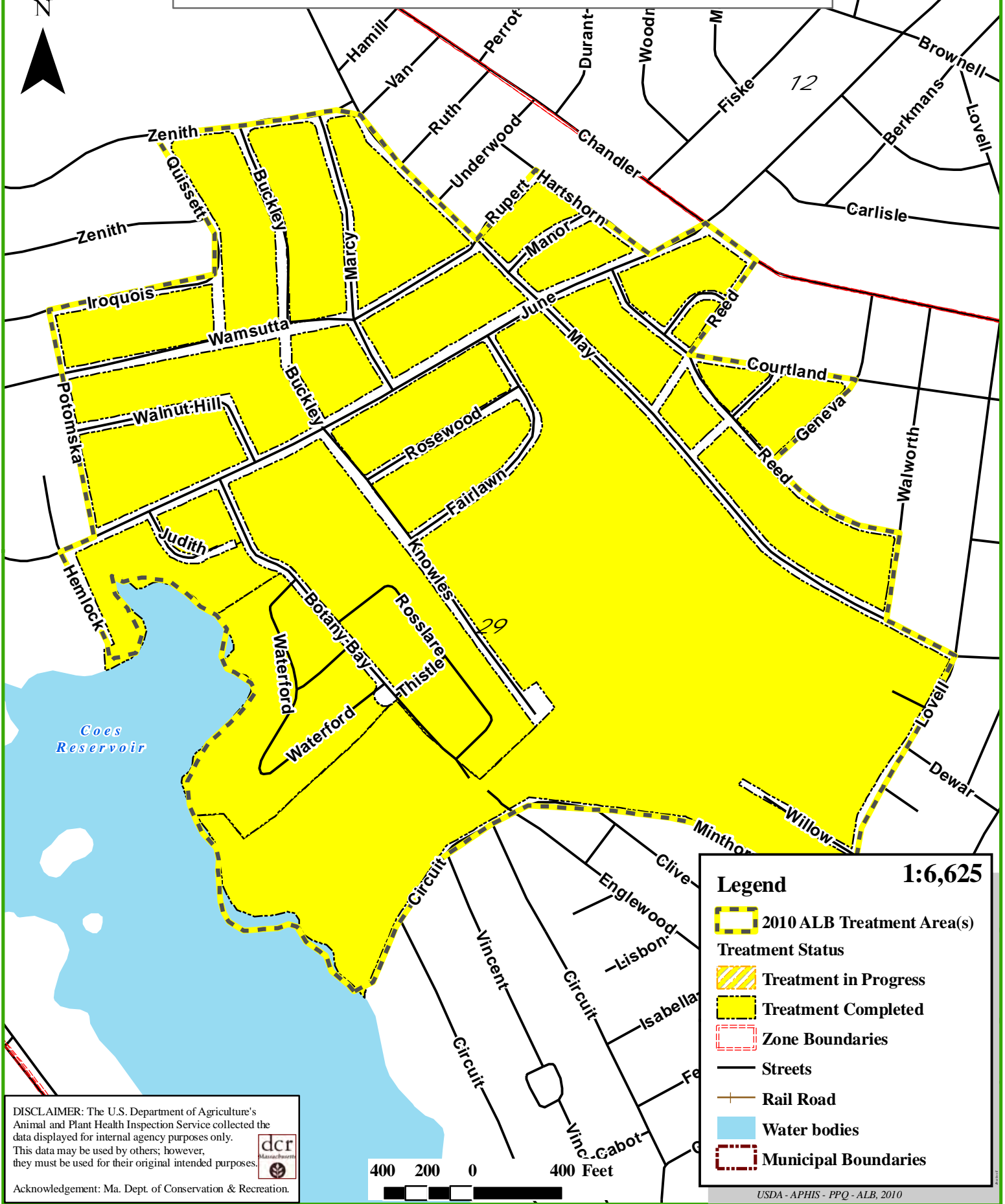
500 250 0 500 Feet



2010 Worcester County, Ma Treatment Area's Treatment Update Week Eight (June 14th - June 19th) Fairlawn Drive Satellite Area



N



DISCLAIMER: The U.S. Department of Agriculture's Animal and Plant Health Inspection Service collected the data displayed for internal agency purposes only. This data may be used by others; however, they must be used for their original intended purposes.



Acknowledgement: Ma. Dept. of Conservation & Recreation.

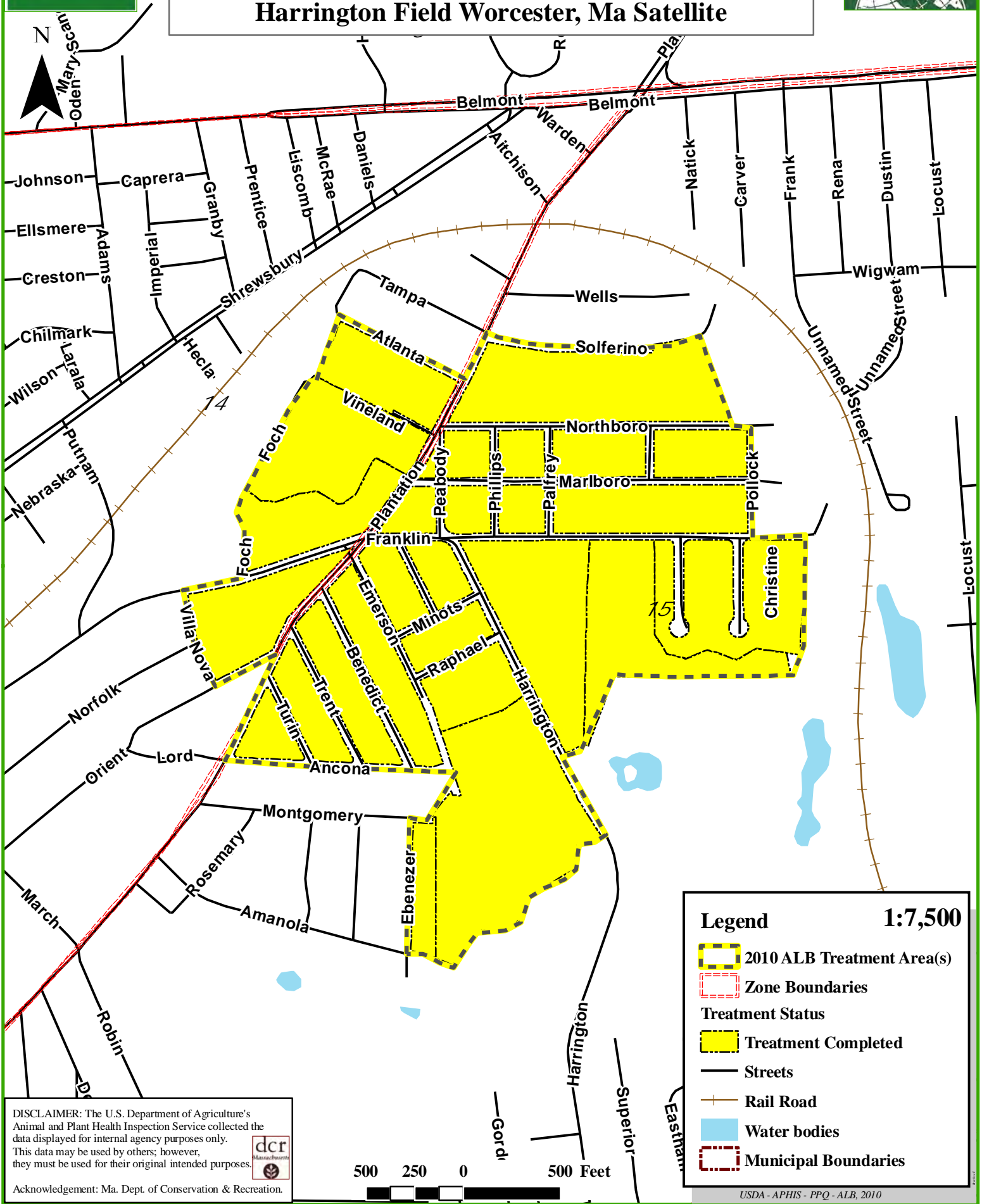
400 200 0 400 Feet

Legend **1:6,625**

- 2010 ALB Treatment Area(s)
- Treatment Status**
- Treatment in Progress
- Treatment Completed
- Zone Boundaries
- Streets
- Rail Road
- Water bodies
- Municipal Boundaries



2010 Worcester County, Ma Treatment Area's Treatment Update Week Eight (June 14th - June 19th) Harrington Field Worcester, Ma Satellite



DISCLAIMER: The U.S. Department of Agriculture's Animal and Plant Health Inspection Service collected the data displayed for internal agency purposes only. This data may be used by others; however, they must be used for their original intended purposes.



Acknowledgement: Ma. Dept. of Conservation & Recreation.

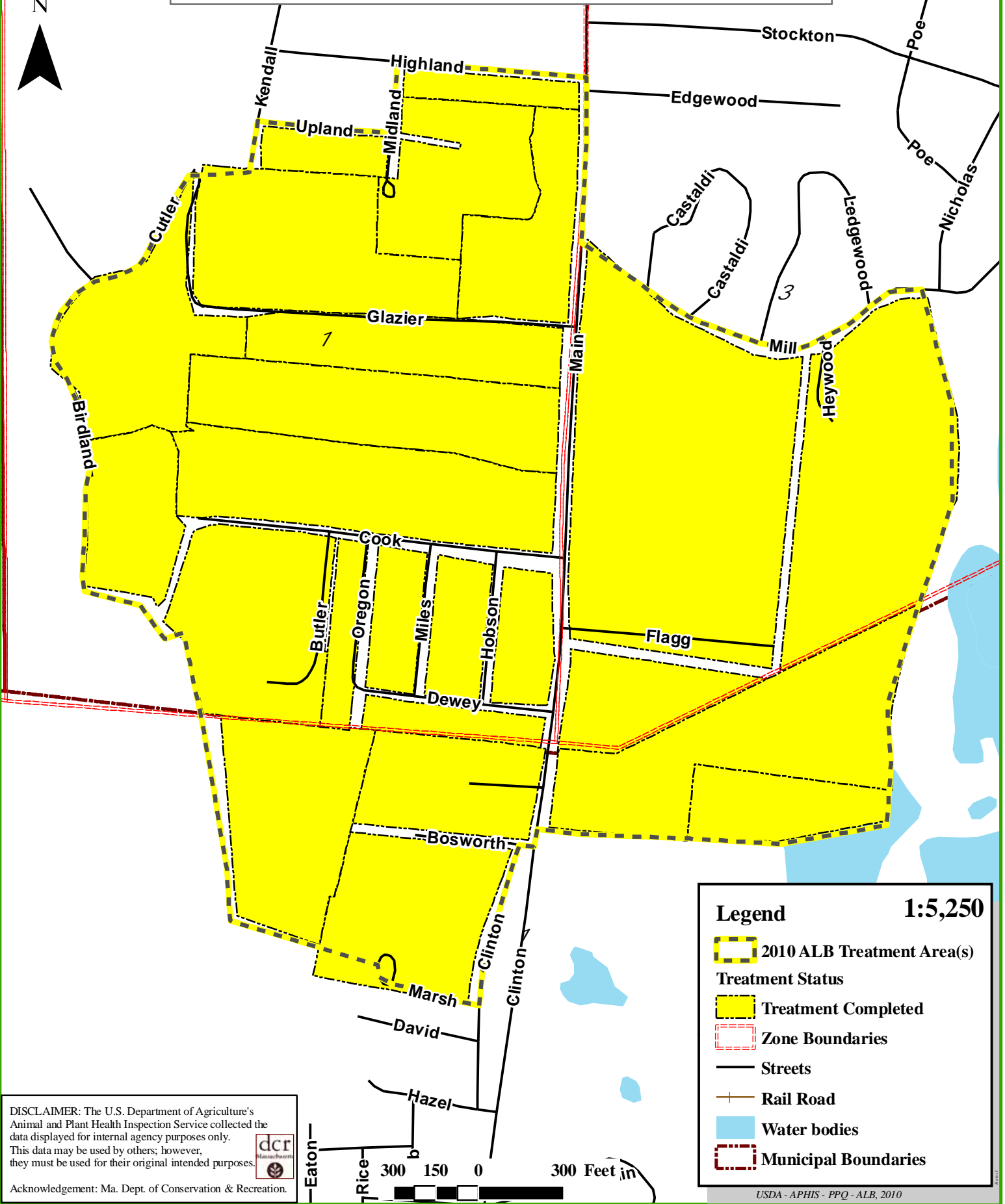
500 250 0 500 Feet

Legend **1:7,500**

- 2010 ALB Treatment Area(s)
- Zone Boundaries
- Treatment Status**
- Treatment Completed
- Streets
- Rail Road
- Water bodies
- Municipal Boundaries



2010 Worcester County, Ma Treatment Area's Treatment Update Week Eight (June 14th - June 19th) Boylston/Shrewsbury Satellite



Legend 1:5,250

- 2010 ALB Treatment Area(s)
- Treatment Status**
- Treatment Completed
- Zone Boundaries
- Streets
- Rail Road
- Water bodies
- Municipal Boundaries

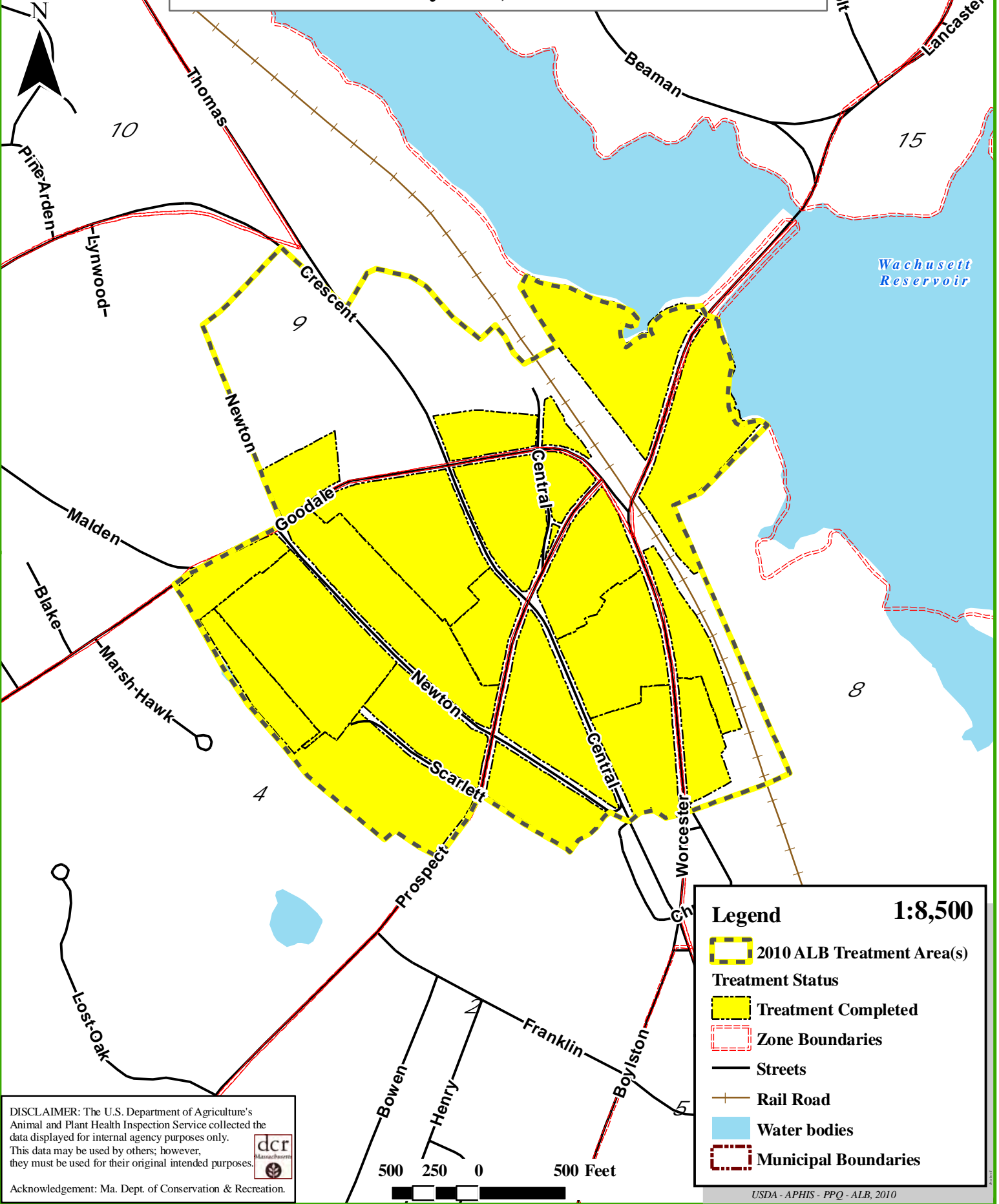
DISCLAIMER: The U.S. Department of Agriculture's Animal and Plant Health Inspection Service collected the data displayed for internal agency purposes only. This data may be used by others; however, they must be used for their original intended purposes.

Acknowledgement: Ma. Dept. of Conservation & Recreation.





2010 Worcester County, Ma Treatment Area's Treatment Update Week Eight (June 14th - June 19th) West Boylston, Ma. Satellite



Legend 1:8,500

- 2010 ALB Treatment Area(s)
- Treatment Status**
- Treatment Completed
- Zone Boundaries
- Streets
- Rail Road
- Water bodies
- Municipal Boundaries

DISCLAIMER: The U.S. Department of Agriculture's Animal and Plant Health Inspection Service collected the data displayed for internal agency purposes only. This data may be used by others; however, they must be used for their original intended purposes.

dcr

Acknowledgement: Ma. Dept. of Conservation & Recreation.

